
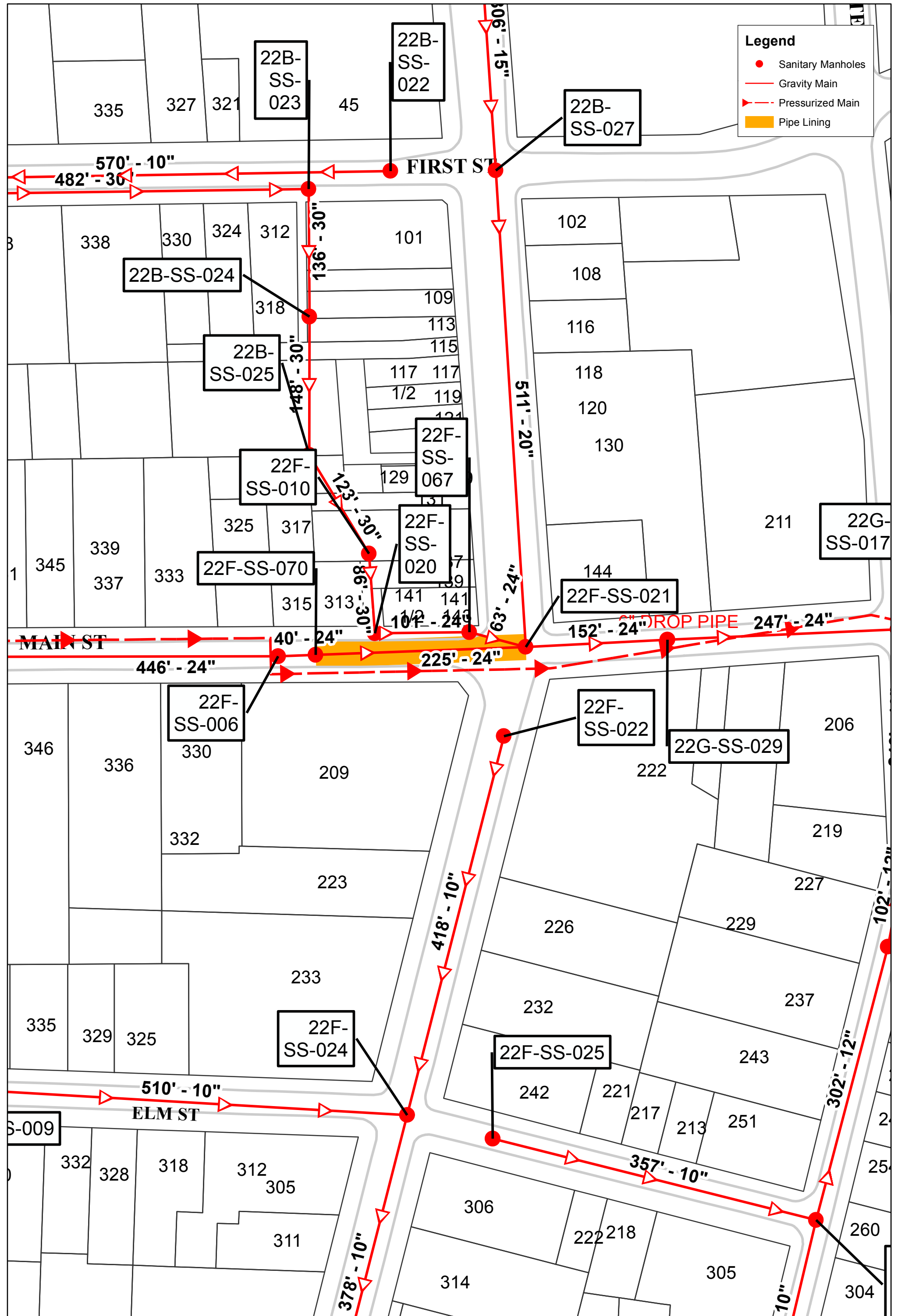


Maps and data provided by the City of Batavia are not intended to have, nor do they have, the accuracy of surveys or legal descriptions of land areas. GIS data obtained from the City of Batavia is intended for representational use only. Reliance on such maps and data is at the risk of the recipient. This information, in either electronic or map form, is provided "as is". No warranty expressed or implied is made regarding the accuracy, timeliness, or completeness of the data, nor shall the act of distribution constitute any such warranty. This disclaimer applies both to individual use of the data and aggregate use with other data.



**PIPE LINING WEST SIDE BRITTA LN**




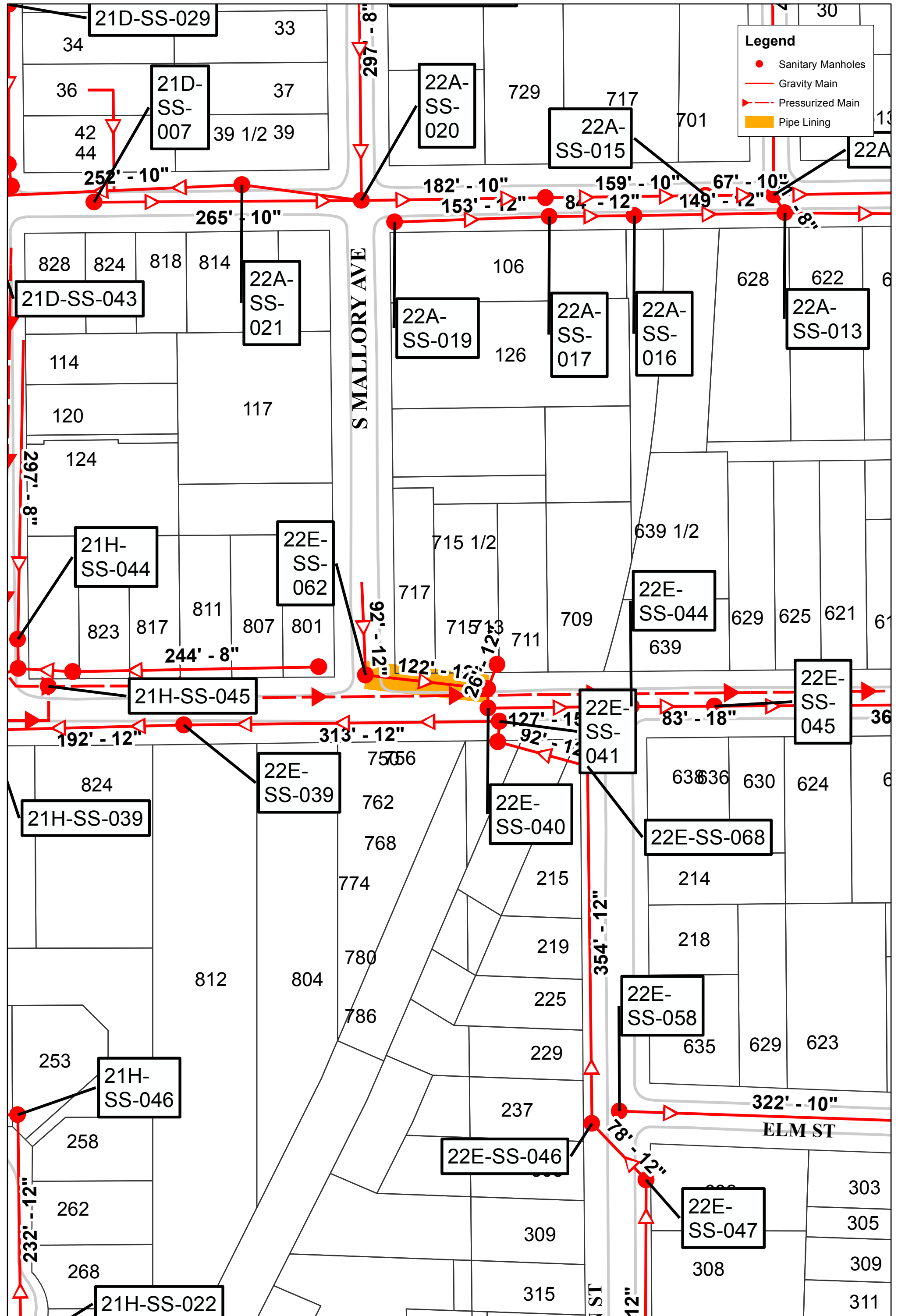


Maps and data provided by the City of Batavia are not intended to have, nor do they have, the accuracy of surveys or legal descriptions of land areas. GIS data obtained from the City of Batavia is intended for representational use only. Reliance on such maps and data is at the risk of the recipient. This information, in either electronic or map form, is provided "as is". No warranty expressed or implied is made regarding the accuracy, timeliness, or completeness of the data, nor shall the act of distribution constitute any such warranty. This disclaimer applies both to individual use of the data and aggregate use with other data.



**PIPE LINING WEST SIDE MAIN & RT 31**





**Legend**

- Sanitary Manholes
- Gravity Main
- - - Pressurized Main
- Pipe Lining

Maps and data provided by the City of Batavia are not intended to have, nor do they have, the accuracy of surveys or legal descriptions of land areas. GIS data obtained from the City of Batavia is intended for representational use only. Reliance on such maps and data is at the risk of the recipient. This information, in either electronic or map form, is provided "as is". No warranty expressed or implied is made regarding the accuracy, timeliness, or completeness of the data, nor shall the act of distribution constitute any such warranty. This disclaimer applies both to individual use of the data and aggregate use with other data.



**PIPE LINING WEST SIDE MAIN & MALLORY**

